



SPECTATOR ZONE 8




Features:

GPS: N 40° 41,212 E 9° 9,113
 Distance from Start: 27,56 Km
 Description: Downhill mix of corners and straights through thick vegetation and protruding rock walls.

Access road:

Way-point: 07027 Oschiri (OT)



1. Continue on SP 37 direction PATTADA
2. After about 3km – before a corner – turn left (photo 1)
3. After 2.8km turn right and continue on the narrow gravel road (photo 2)
4. After 3.9km keep going straight until intersecting the special stage (photo 3)